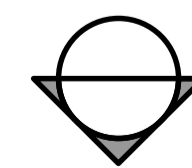
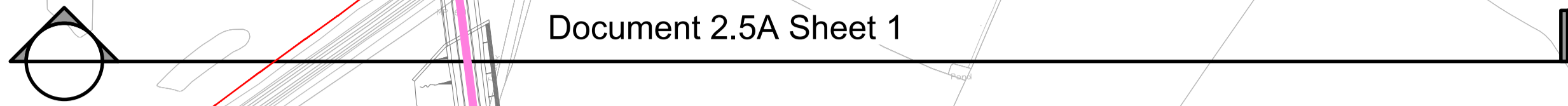
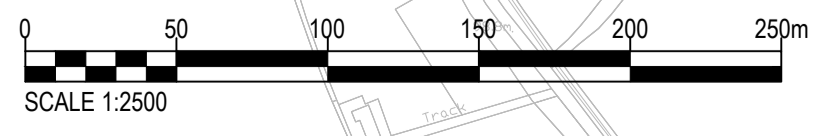




Document 2.5A Sheet 1







Document 2.5C Sheet 3



Notes
The purpose of the Highway Classification Plans is to show the proposed classification of new highways in relation to the Hinckley National Rail Freight Interchange.

Legend

-  DENOTES CENTRELINE OF PROPOSED SPECIAL ROAD
-  DENOTES CENTRELINE OF PROPOSED CLASSIFIED ALL PURPOSE ROAD
-  REFERENCE LABEL: REFER TO SCHEDULE 7 OF THE DEVELOPMENT CONSENT ORDER
-  ORDER LIMITS

THE LEGEND IS IDENTICAL ON ALL SHEETS OF THE HIGHWAY CLASSIFICATION PLANS AND THEREFORE NOT ALL ITEMS DETAILED IN THE LEGEND ARE REPRESENTED ON EACH SHEET

P02	30.11.22	Final Issue	DF	SC
P01	16.12.21	Issue for Consultation	DF	SC
Rev	Date	Details of issue / revision	Drw	Chd

Issues & Revisions

Client



A TRITAX BIG BOX COMPANY

Project Title
HINCKLEY NATIONAL RAIL FREIGHT INTERCHANGE

Drawing Title
HIGHWAY CLASSIFICATION PLANS SHEET 2 OF 3

Regulation:	5(2) (o)	Document:	2.5B
Drawn:	D.Fraser	Checked:	S.Carter
BWB Ref:	NTH2814	Date:	17.12.21
Scale@A1: 1:2500			
Project - Originator - Functional Breakdown - Spatial Breakdown - Form - Discipline - Number			
HRF-BWB-LSI-D2-DR-CH-00180			
Drawing Status	S4 - FINAL		Rev
			P02

